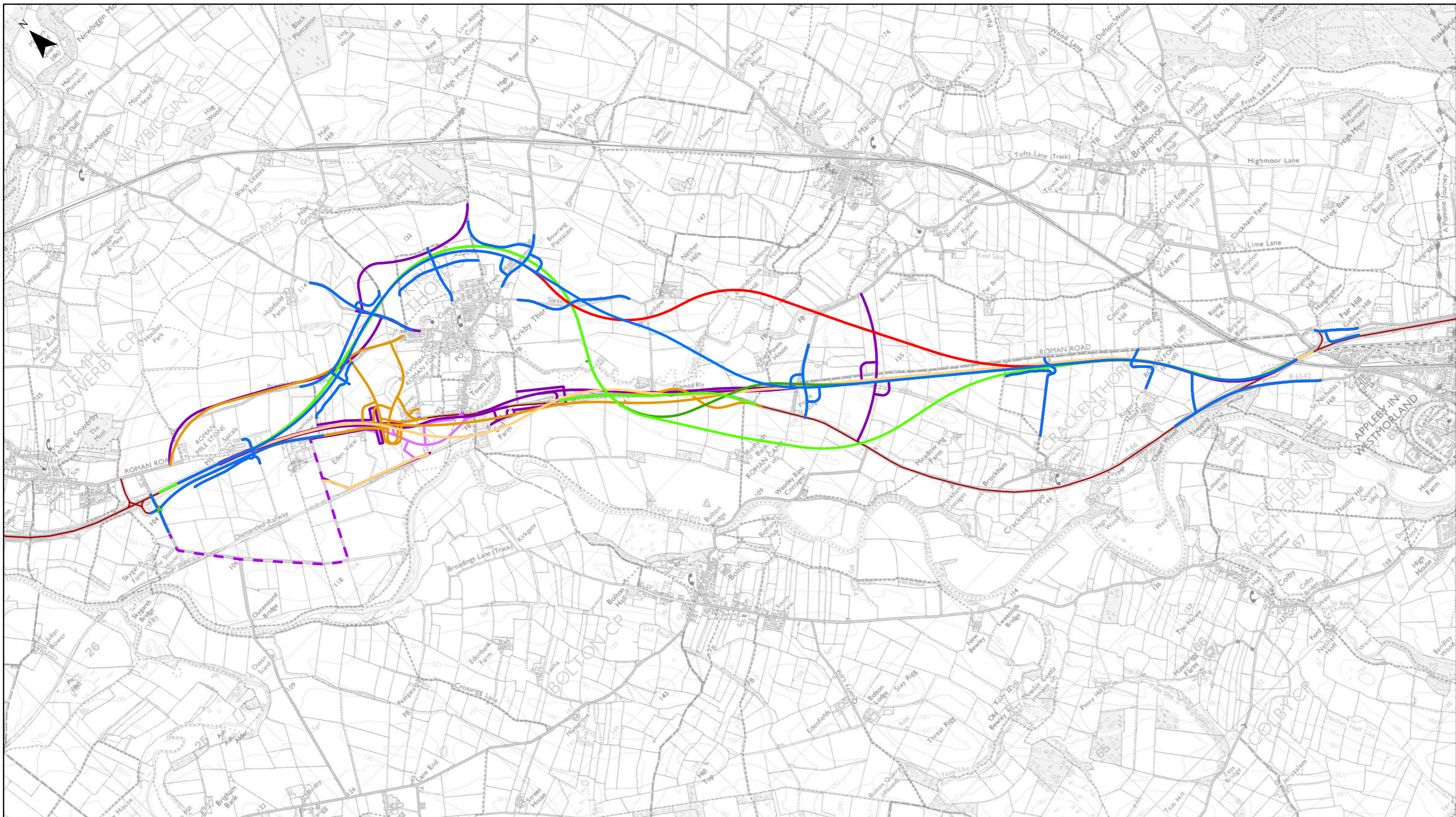
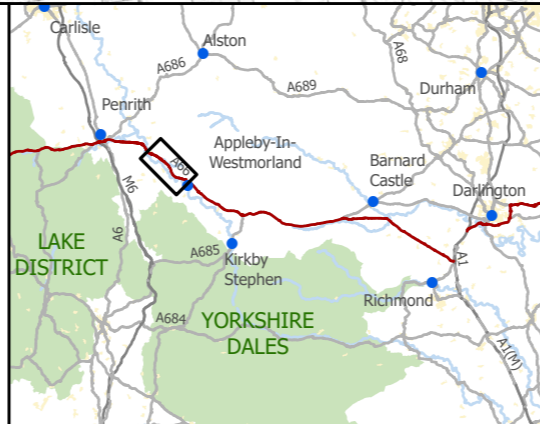




## A66 Northern Trans-Pennine

### Figures - 03. Alternatives

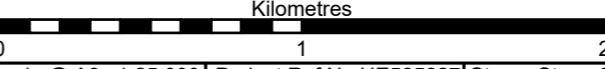


- Existing A66
- Route Alternatives:**
- Blue
  - Red
  - Green Light
  - Green Dark
  - Orange Light
  - Orange Dark (Includes multiple junction options)
  - Purple Light
  - Purple Light Dashed
  - Purple
  - Purple Dashed



P01	First Issue				
	MMAT	PKEL	LHAN	EFOS	KWHA
	02/08/21	13/08/21	17/08/21	20/08/21	20/08/21
Revision	Created	Checked	Reviewed	Approved	Authorised



Scale @ A3: 1:25,000 | Project Ref No HE565627 | Stage: Stage 3  
 © Crown copyright and database right (2021). All rights reserved. OS 100030649.

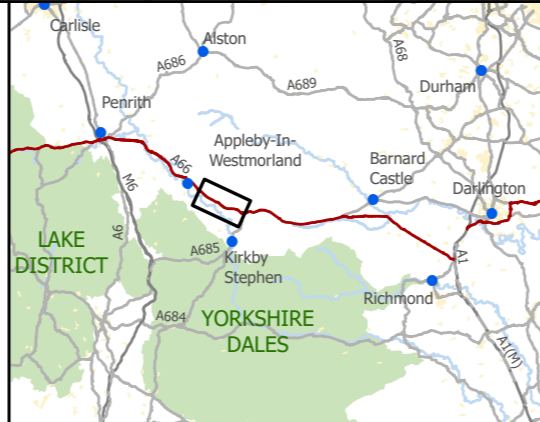
Project Name <b>A66 Northern Trans-Pennine</b>			
Map Title Figure 3.1 PCF 3 Long List Route Alternatives for Temple Sowerby to Appleby			
Sheet 1 of 1 Temple Sowerby to Appleby			
Map Number	Project	Originator	Volume
HE565627	S00	AMY	EGN
Location	Type	Role	Number
	MP	LX	001017
Suitability	Suitability Description		Revision
S4	FIT FOR STAGE APPROVAL		P01



Existing A66

**Route Alternatives:**

- Black
- Orange
- Green
- Blue



**highways**  
england

**A66 NTP** Integrated Project Team

P01	First Issue				
	MMAT	PKEL	LHAN	EFOS	KWHA
	02/08/21	13/08/21	17/08/21	20/08/21	20/08/21
Revision	Created	Checked	Reviewed	Approved	Authorised

Kilometres

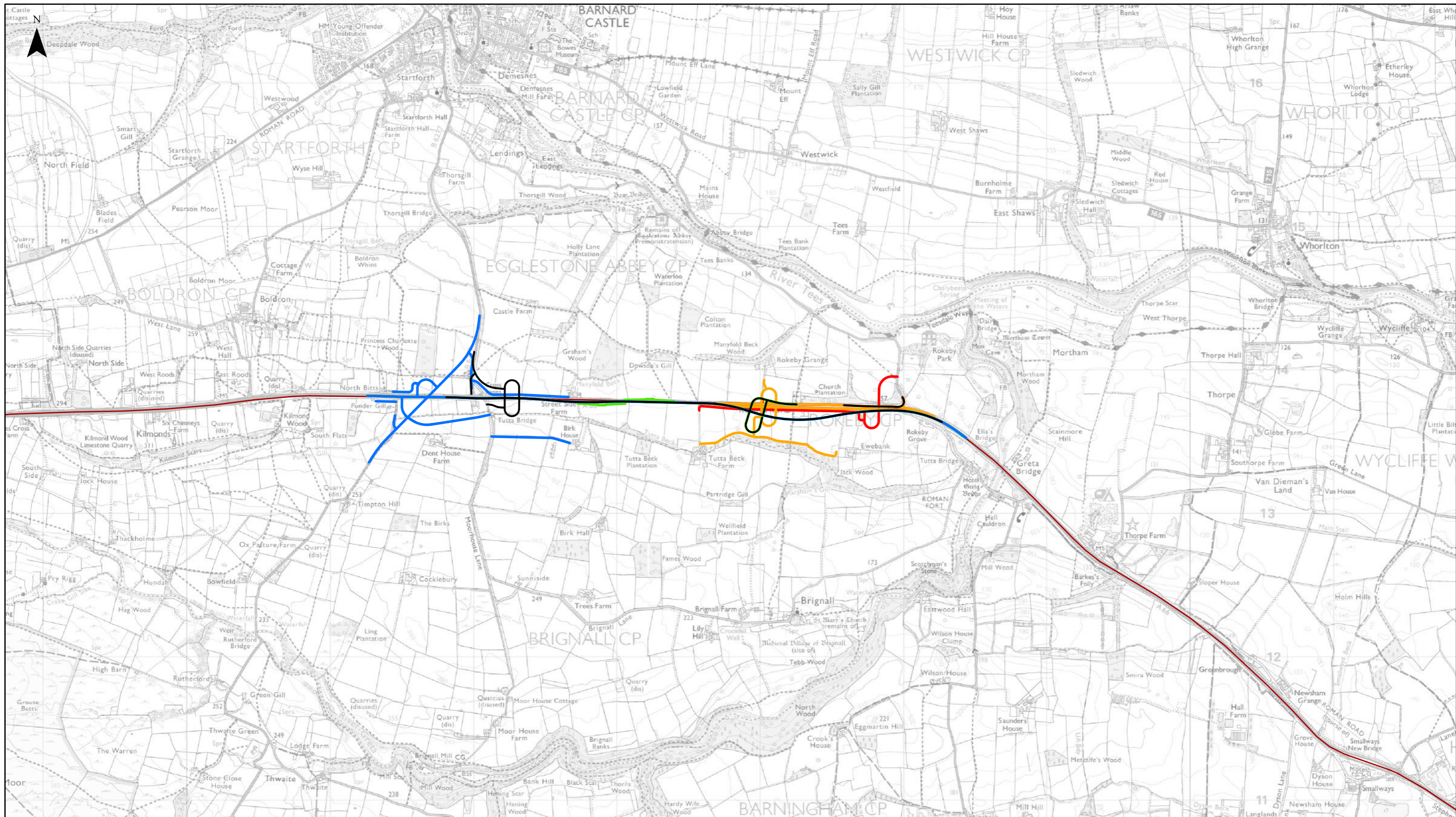
0 1 2

Scale @ A3: 1:25,000 | Project Ref No HE565627 | Stage: Stage 3  
© Crown copyright and database right (2021). All rights reserved. OS 100030649.

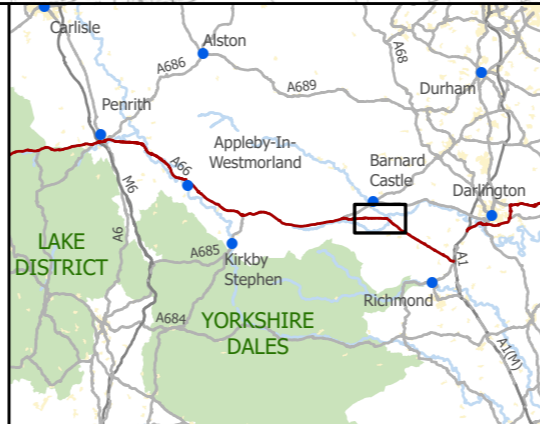
Project Name  
**A66 Northern Trans-Pennine**

Map Title  
Figure 3.2  
PCF 3 Route Alternatives for Appleby to Brough  
Sheet 1 of 1  
Appleby to Brough

Map Number	Project	Originator	Volume
HE565627	-	AMY	-
S00	-	MP	-
Location	Type	Role	Number
S4	FIT FOR STAGE APPROVAL		P01



- Existing A66
- Black
- Junction Alternatives Cross Lanes:**
- Blue
- Junction Alternatives Rokeby:**
- Green
- Orange
- Red



P01	First Issue				
	MMAT	PKEL	LHAN	CPEE	KWHA
	02/08/21	13/08/21	17/08/21	20/08/21	20/08/21
Revision	Created	Checked	Reviewed	Approved	Authorised

Kilometres

Scale @ A3: 1:25,000 | Project Ref No HE565627 | Stage: Stage 3  
 © Crown copyright and database right (2021). All rights reserved. OS 100030649.

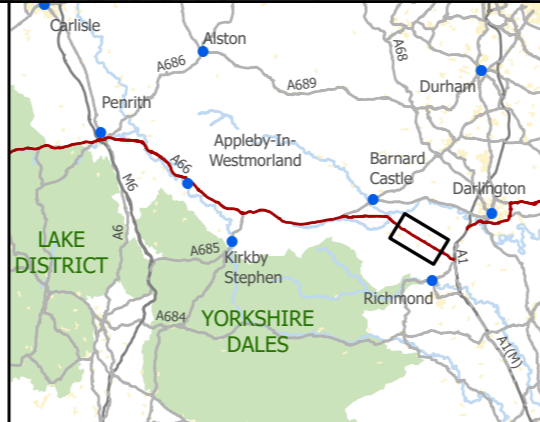
Project Name <b>A66 Northern Trans-Pennine</b>			
Map Title Figure 3.3 PCF 3 Route Alternatives for Cross Lanes to Rokeby			
Sheet 1 of 1 Cross Lanes to Rokeby			
Map Number	Project	Originator	Volume
HE565627	S00	AMY	EGN
Location	Type	Role	Number
S4	FIT FOR STAGE APPROVAL	MP - LX	001019
Suitability	Suitability Description	Revision	
S4	FIT FOR STAGE APPROVAL	P01	



Existing A66

**Route Alternatives:**

- Black
- Orange
- Green
- Blue



**highways**  
england

**A66 NTP** Integrated Project Team

P01	First Issue	MMAT	PKEL	LHAN	CPEE	KWHA
		02/08/21	13/08/21	17/08/21	20/08/21	20/08/21
Revision	Created	Checked	Reviewed	Approved	Authorised	

Kilometres

0 1 2

Scale @ A3: 1:25,000 | Project Ref No HE565627 | Stage: Stage 3  
© Crown copyright and database right (2021). All rights reserved. OS 100030649.

Project Name <b>A66 Northern Trans-Pennine</b>			
Map Title Figure 3.4 PCF 3 Route Alternatives for Stephen Bank to Carkin Moor			
Sheet 1 of 1 Stephen Bank to Carkin Moor			
Map Number	Project	Originator	Volume
HE565627	S00	AMY	EGN
Location	Type	Role	Number
S4	FIT FOR STAGE APPROVAL	MP - LX	001020
Suitability	Suitability Description	Revision	
S4	FIT FOR STAGE APPROVAL	P01	